



# Mallard Pass

Solar Farm

## Mallard Pass Solar Farm

### Land Plans


**Deadline 1 - May 2023**

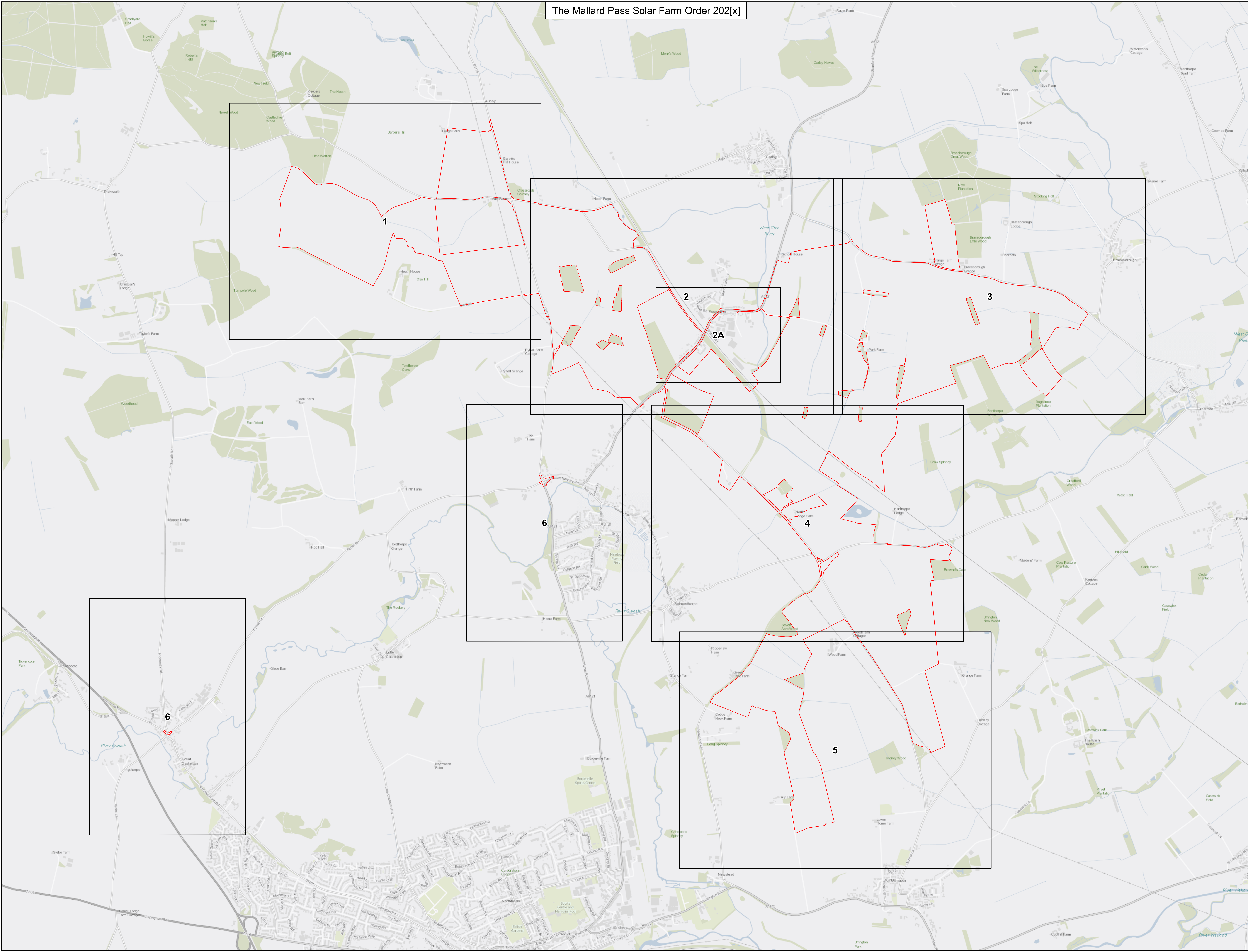
PINS Ref: EN010127

Document Ref: EN010127/APP/2.1.1

The Infrastructure Planning (Applications: Prescribed Forms and Procedure) Regulations  
2009 - Reg 5(2)(i)

The Mallard Pass Solar Farm Order 202[x]

Key  
 Order Limits



Notes:

1. These Land Plans should be read in conjunction with other plans and documents in the Development Consent Order, in particular the Book of Reference (Application Document Reference: EN010127/APP4.3) and the Statement of Reasons (Application Document Reference: EN010127/APP4.4.1)
2. The plot boundaries have been drawn to the Land Registry boundaries, or where it is available and differs from those boundaries, topographical survey data. The accuracy of these information sources differs from OS Base Mappings, which results in the plot boundaries and/or the Order limits not aligning with the line work shown on the OS Base Mapping set.

Infrastructure Planning (Applications: Prescribed Forms and Procedure) Regulations 2009 - Regulation 5(2)(i)

© Crown copyright and database rights 2022 Ordnance Survey 0100031673. You are permitted to use this data solely to enable you to respond to, or interact with, the organisation that provided you with the data. You are not permitted to copy, sub-licence, distribute or sell any of this data to third parties in any form.

Contains OS data © Crown Copyright and database right 2020

P01	23/05/23	FINAL	EI	OB	LH
Rev.	Date	Description	Dm	CK'd	App'd

Status: FOR INFORMATION  
 Revision: 01

Client:




Designer:



Project: MALLARD PASS SOLAR FARM

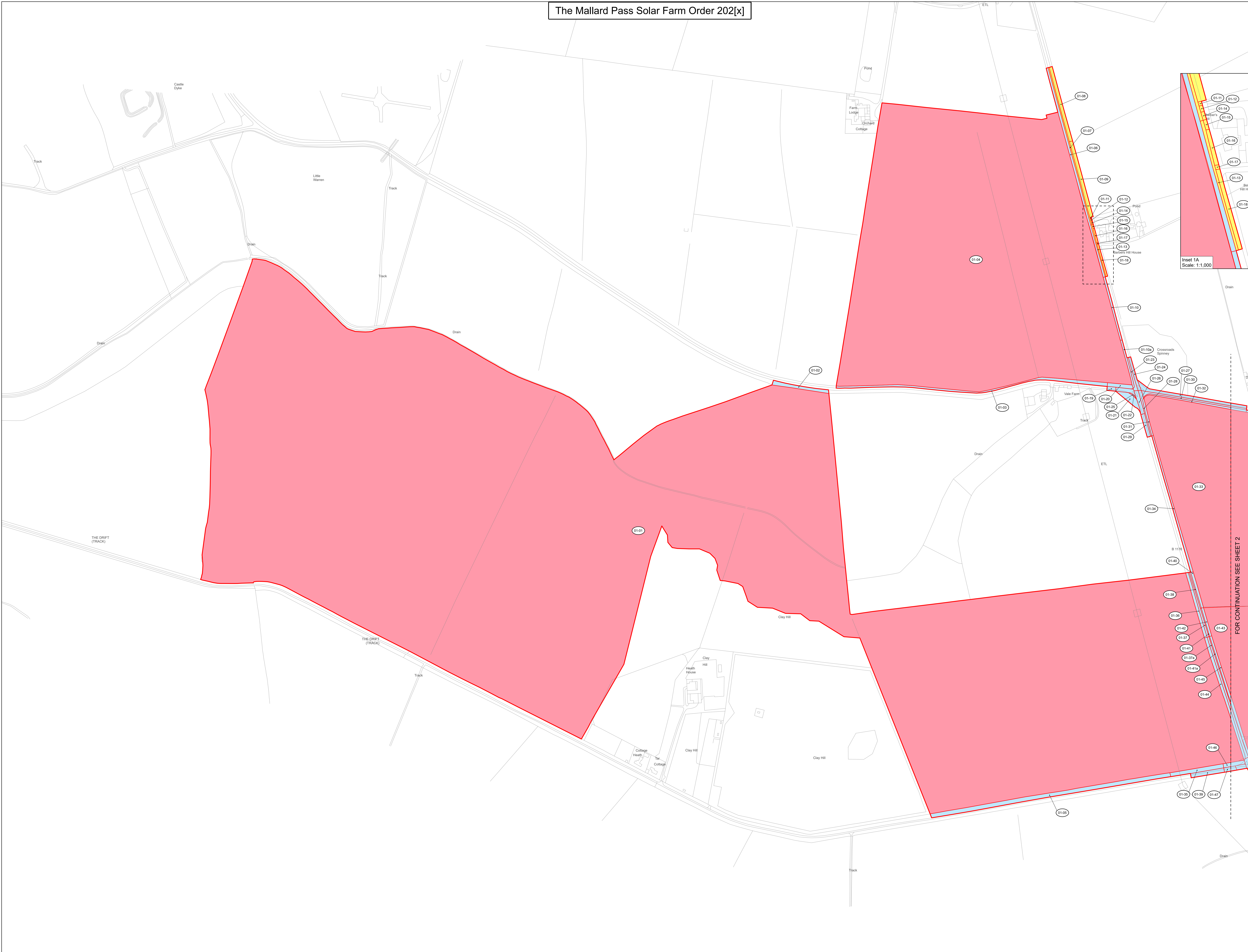
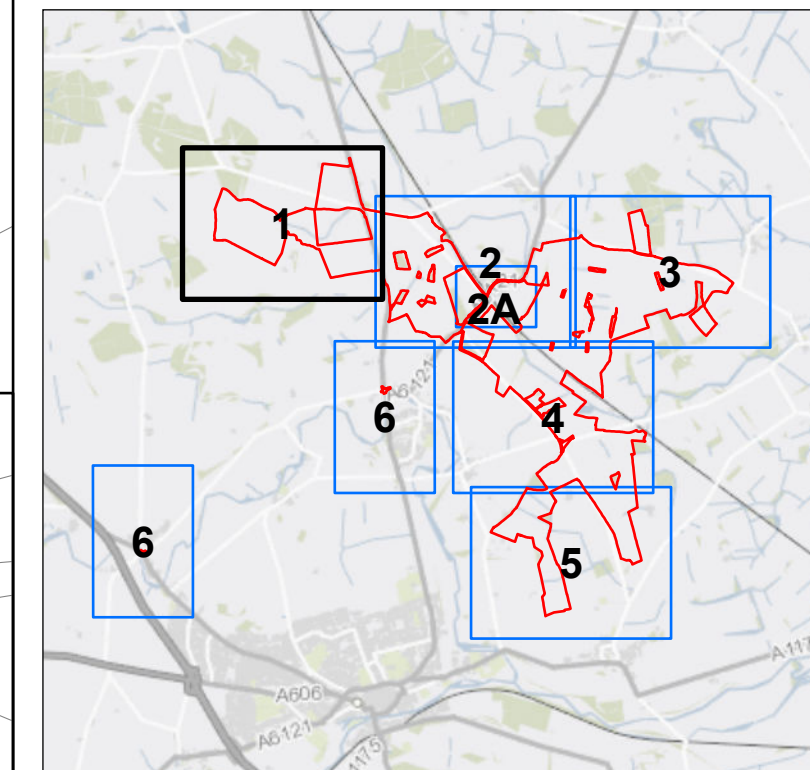
Drawing Title: LAND PLANS KEY PLAN

Scale: 1:10,000 @ A0  
 Spatial Reference System: British National Grid  


Document reference: EN010127/APP/2.1  
 This document is not to be used in whole or in part other than for the intended purpose and project for which it was prepared and provided.

The Mallard Pass Solar Farm Order 202[x]

KEY PLAN



- Key**
- Order limits
  - Order land – freehold and leasehold to be compulsorily acquired and in relation to which it is proposed to extinguish easements, servitudes and other private rights.
  - Order land – new rights to be compulsorily acquired and restrictive covenants to be imposed and land in relation to which existing easements, servitudes and other private rights the exercise of which is inconsistent with the rights and restrictions acquired pursuant to the Order are to be extinguished.
  - Order land - temporary use of land during any period of temporary possession the exercise of easements, servitudes and other private rights are to be suspended.
  - Area outside of Order limits

- Notes:**
1. These Land Plans should be read in conjunction with other plans and documents in the Development Consent Order, in particular the Book of Reference (Application Document Reference: EN010127/APP/4.3) and the Statement of Reasons (Application Document Reference: EN010127/APP/4.1)
  2. The plot boundaries have been drawn to the Land Registry boundaries, or where it is available and differs from those boundaries, topographical survey data. The accuracy of these information sources differs from OS Base Mappings, which results in the plot boundaries and/or the Order limits not aligning with the line work shown on the OS Base Mapping set.

Infrastructure Planning (Applications: Prescribed Forms and Procedure) Regulations 2009 - Regulation 5(2)(i)

© Crown copyright and database rights 2022 Ordnance Survey 0100031673. You are permitted to use this data solely to enable you to respond to, or interact with, the organisation that provided you with the data. You are not permitted to copy, sub-licence, distribute or sell any of this data to third parties in any form.

Contains OS data © Crown Copyright and database right 2020

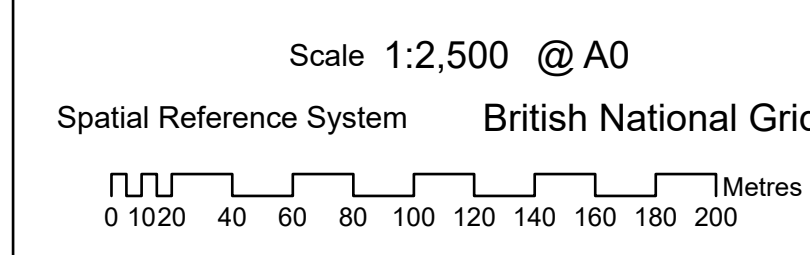
P01	23/05/23	FINAL	EI	OB	LH
Rev.	Date	Description	Dm	CK'd	App'd
Status				Revision	
FOR INFORMATION				01	

Client

Designer

Project  
**MALLARD PASS SOLAR FARM**

Drawing Title  
**LAND PLANS SHEET 1 OF 6**



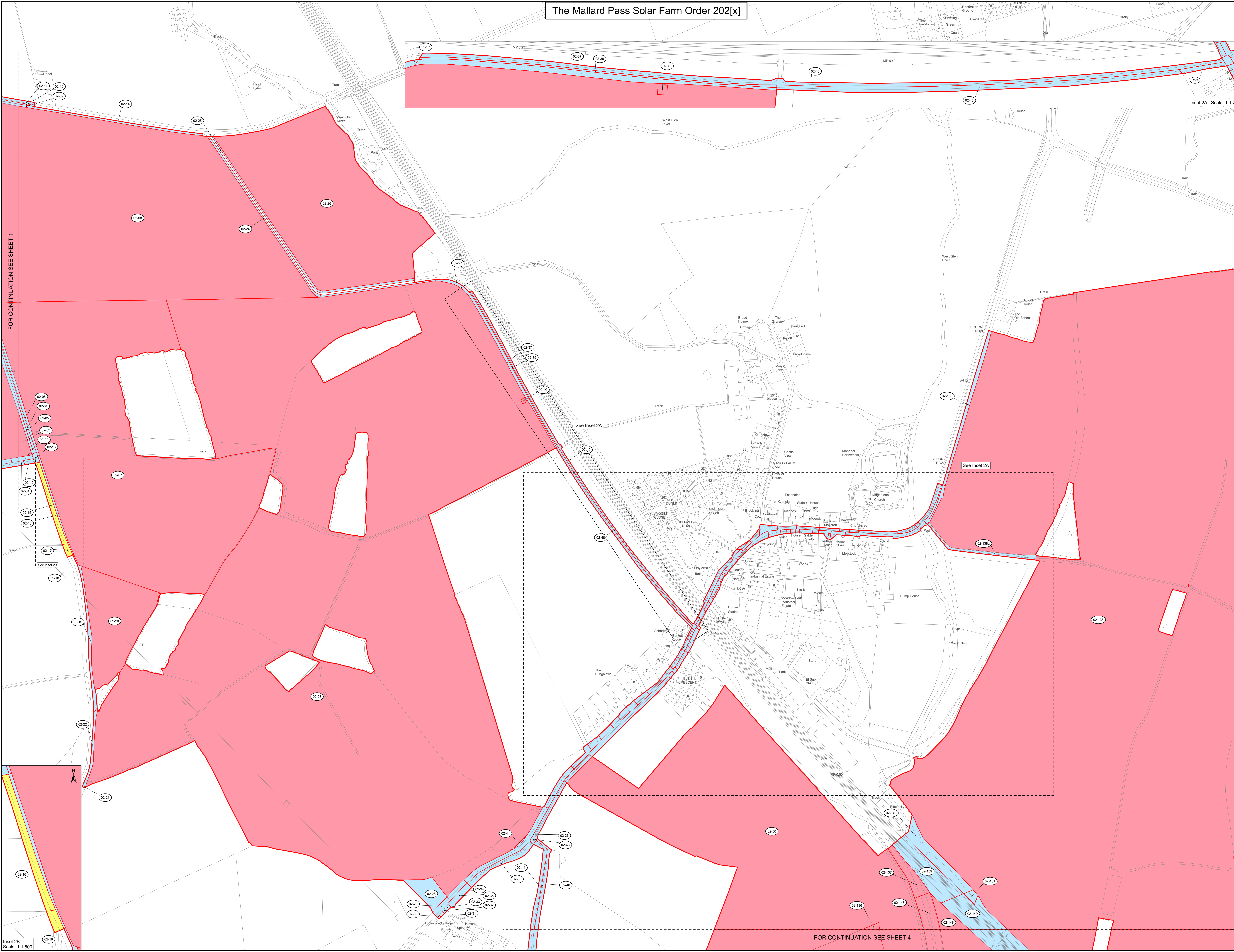
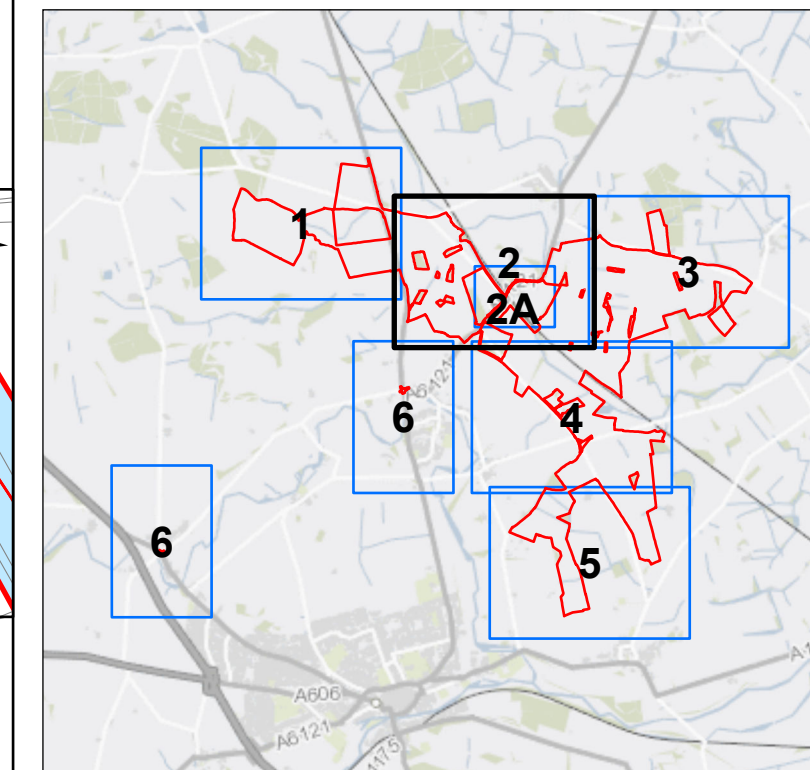
Document reference  
EN010127/APP/2.1

This document is not to be used in whole or in part other than for the intended purpose and project for which it was prepared and provided.

FOR CONTINUATION SEE SHEET 2

The Mallard Pass Solar Farm Order 202[x]

KEY PLAN



- Key**
- Order limits
  - Order land – freehold and leasehold to be compulsorily acquired and in relation to which it is proposed to extinguish easements, servitudes and other private rights.
  - Order land – new rights to be compulsorily acquired and restrictive covenants to be imposed and land in relation to which existing easements, servitudes and other private rights the exercise of which is inconsistent with the rights and restrictions acquired pursuant to the Order are to be extinguished.
  - Order land - temporary use of land during any period of temporary possession the exercise of easements, servitudes and other private rights are to be suspended.
  - Area outside of Order limits

- Notes:**
1. These Land Plans should be read in conjunction with other plans and documents in the Development Consent Order, in particular the Book of Reference (Application Document Reference: EN10127/APP/1.3) and the Statement of Reasons (Application Document Reference: EN10127/APP/4.1)
  2. The plot boundaries have been drawn to the Land Registry boundaries, or where it is available and differs from those boundaries, topographical survey data. The accuracy of these information sources differs from OS Base Mappings, which results in the plot boundaries and/or the Order limits not aligning with the line work shown on the OS Base Mapping set.
  3. The Applicant confirms that it does not intend to utilise DCO powers over any part of residential properties in Essendine.

Infrastructure Planning (Applications: Prescribed Forms and Procedure) Regulations 2009 - Regulation 5(2)(i) and 5(2)(n)  
 © Crown copyright and database rights 2022 Ordnance Survey 0100031673. You are permitted to use this data solely to enable you to respond to, or interact with, the organisation that provided you with the data. You are not permitted to copy, sub-licence, distribute or sell any of this data to third parties in any form.  
 Contains OS data © Crown Copyright and database right 2020

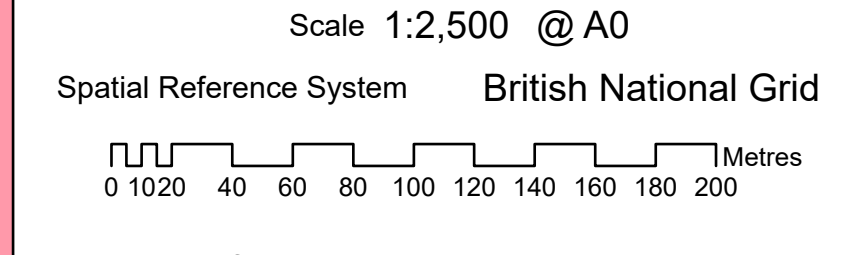
P01 23/05/23	DRAFT	EI	OB	LH
Rev.	Date	Description	Dm	Ck'd App'd
Status	Revision			01
FOR INFORMATION				

Client

Designer

Project  
**MALLARD PASS SOLAR FARM**

Drawing Title  
**LAND PLANS SHEET 2 OF 6**



Document reference  
 EN10127/APP/2.1

This document is not to be used in whole or in part other than for the intended purpose and project for which it was prepared and provided.

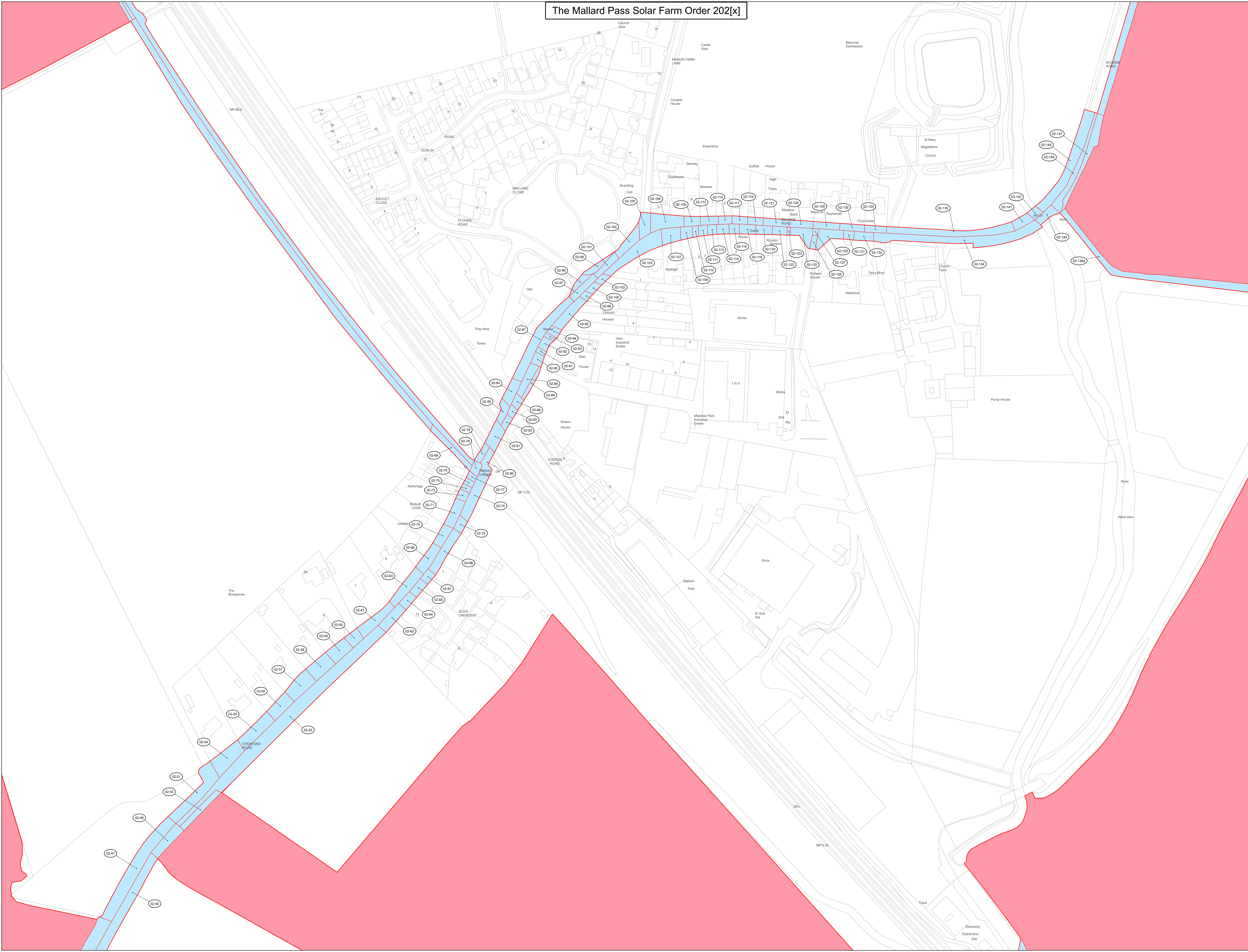
FOR CONTINUATION SEE SHEET 1

FOR CONTINUATION SEE SHEET 3

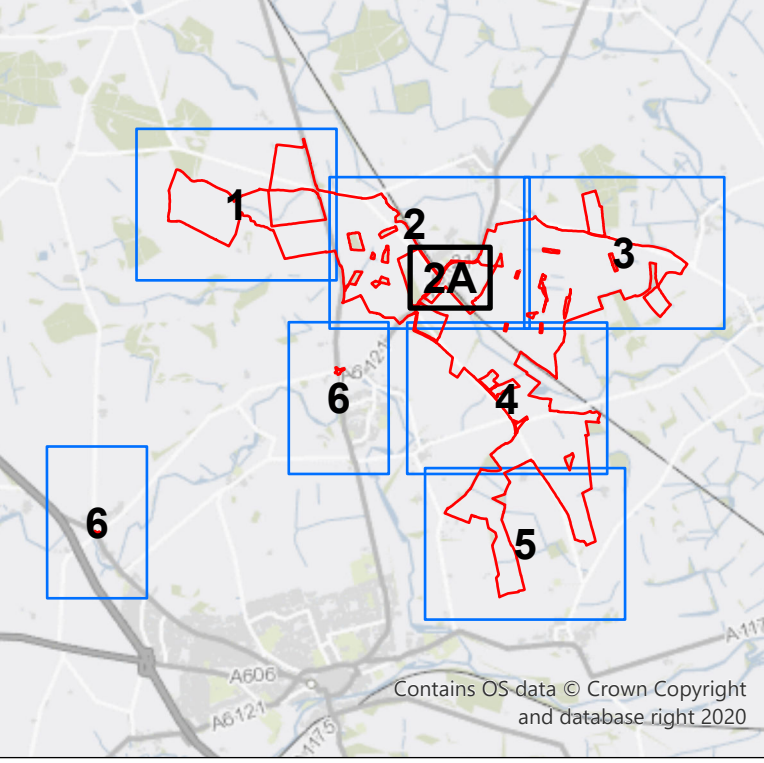
FOR CONTINUATION SEE SHEET 4

Inset 2B Scale: 1:1,500

The Mallard Pass Solar Farm Order 202[x]



KEY PLAN



- Key**
- Order limits
  - Order land – freehold and leasehold to be compulsorily acquired and in relation to which it is proposed to extinguish easements, servitudes and other private rights.
  - Order land – new rights to be compulsorily acquired and restrictive covenants to be imposed and land in relation to which existing easements, servitudes and other private rights the exercise of which is inconsistent with the rights and restrictions acquired pursuant to the Order are to be extinguished.
  - Order land – temporary use of land during any period of temporary possession the exercise of easements, servitudes and other private rights are to be suspended.
  - Area outside of Order limits

- Notes:**
1. These Land Plans should be read in conjunction with other plans and documents in the Development Consent Order, in particular the Book of Reference (Application Document Reference: EN010127/APP/4.3) and the Statement of Reasons (Application Document Reference: EN010127/APP/4.1)
  2. The plot boundaries have been drawn to the Land Registry boundaries, or where it is available and differs from those boundaries, topographical survey data. The accuracy of these information sources differs from OS Base Mappings, which results in the plot boundaries and/or the Order limits not aligning with the line work shown on the OS Base Mapping set.
  3. The Applicant confirms that it does not intend to utilise DCO powers over any part of residential properties in Essendine.

Infrastructure Planning (Applications: Prescribed Forms and Procedure) Regulations 2009 - Regulation 5(2)(i) and 5(2)(n)

Rev.	Date	Description	Drm	CK'd	App'd
P01	23/05/23	FINAL	EI	OB	LH

Status: FOR INFORMATION  
Revision: 01

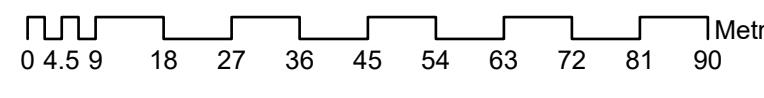
Client: 

Designer: 

Project: MALLARD PASS SOLAR FARM

Drawing Title: LAND PLANS SHEET 2A OF 6

Scale: 1:1,000 @ A0  
Spatial Reference System: British National Grid

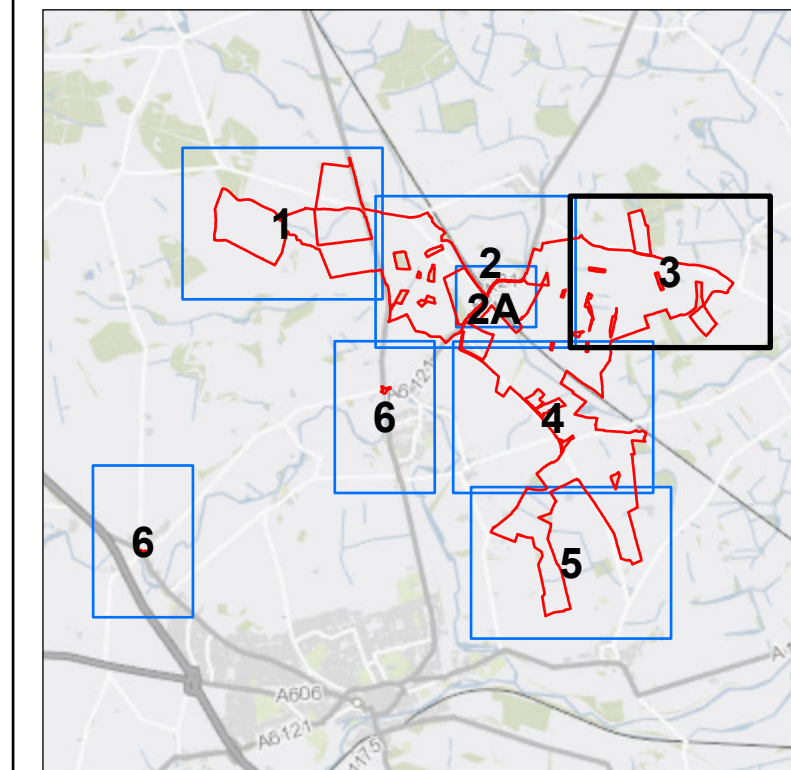


Document reference: EN010127/APP/2.1

This document is not to be used in whole or in part other than for the intended purpose and project for which it was prepared and provided.

The Mallard Pass Solar Farm Order 202[x]

KEY PLAN



Key

- Order limits
- Order land – freehold and leasehold to be compulsorily acquired and in relation to which it is proposed to extinguish easements, servitudes and other private rights.
- Order land – new rights to be compulsorily acquired and restrictive covenants to be imposed and land in relation to which existing easements, servitudes and other private rights the exercise of which is inconsistent with the rights and restrictions acquired pursuant to the Order are to be extinguished.
- Order land - temporary use of land and during any period of temporary possession the exercise of easements, servitudes and other private rights are to be suspended.
- Area outside of Order limits

Notes:

1. These Land Plans should be read in conjunction with other plans and documents in the Development Consent Order, in particular the Book of Reference (Application Document Reference: EN010127/APP/4.3) and the Statement of Reasons (Application Document Reference: EN010127/APP/4.1)
2. The plot boundaries have been drawn to the Land Registry boundaries, or where it is available and differs from those boundaries, topographical survey data. The accuracy of these information sources differs from OS Base Mappings, which results in the plot boundaries and/or the Order limits not aligning with the line work shown on the OS Base Mapping set.

Infrastructure Planning (Applications: Prescribed Forms and Procedure) Regulations 2009 - Regulation 5(2)(i)

© Crown copyright and database rights 2022 Ordnance Survey 0100031673. You are permitted to use this data solely to enable you to respond to, or interact with, the organisation that provided you with the data. You are not permitted to copy, sub-licence, distribute or sell any of this data to third parties in any form.

Contains OS data © Crown Copyright and database right 2020

P01	23/05/23	FINAL	EI	OB	LH
Rev.	Date	Description	Drm	CK'd	App'd

Status Revision  
**FOR INFORMATION** 01

Client



Designer



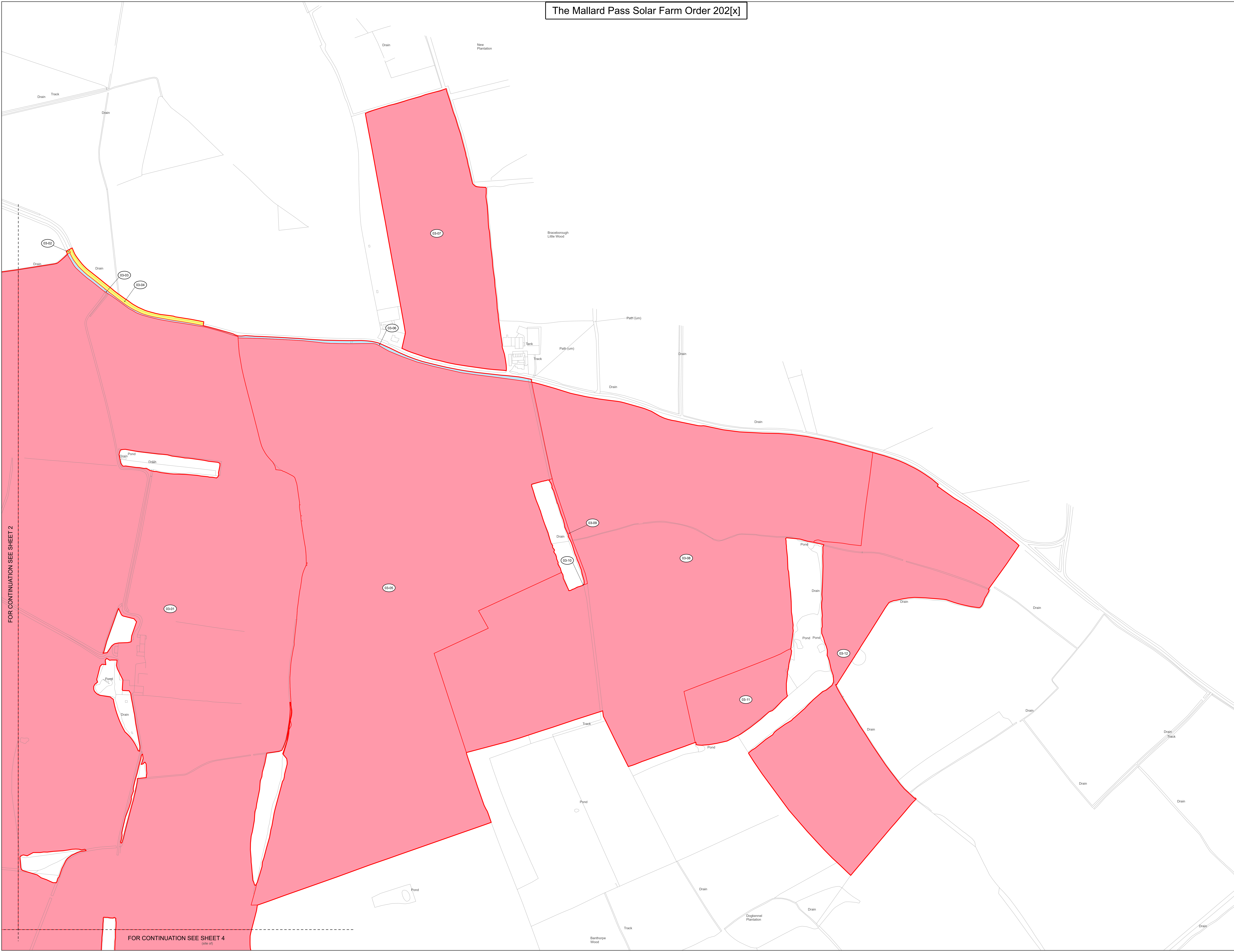
Project  
**MALLARD PASS SOLAR FARM**

Drawing Title  
**LAND PLANS SHEET 3 OF 6**

Scale 1:2,500 @ A0  
 Spatial Reference System British National Grid

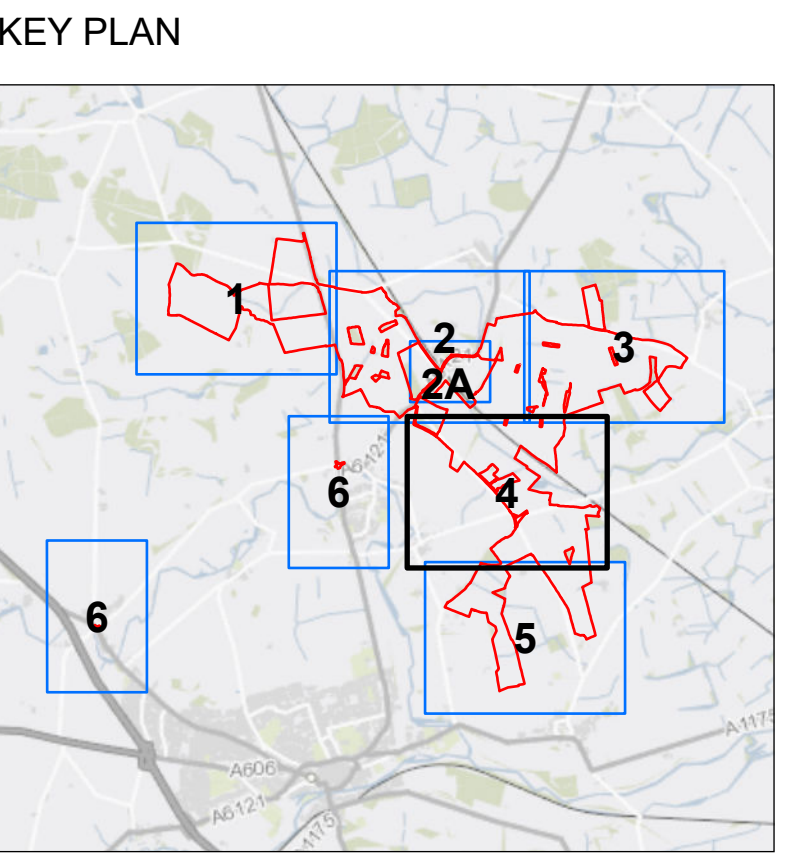
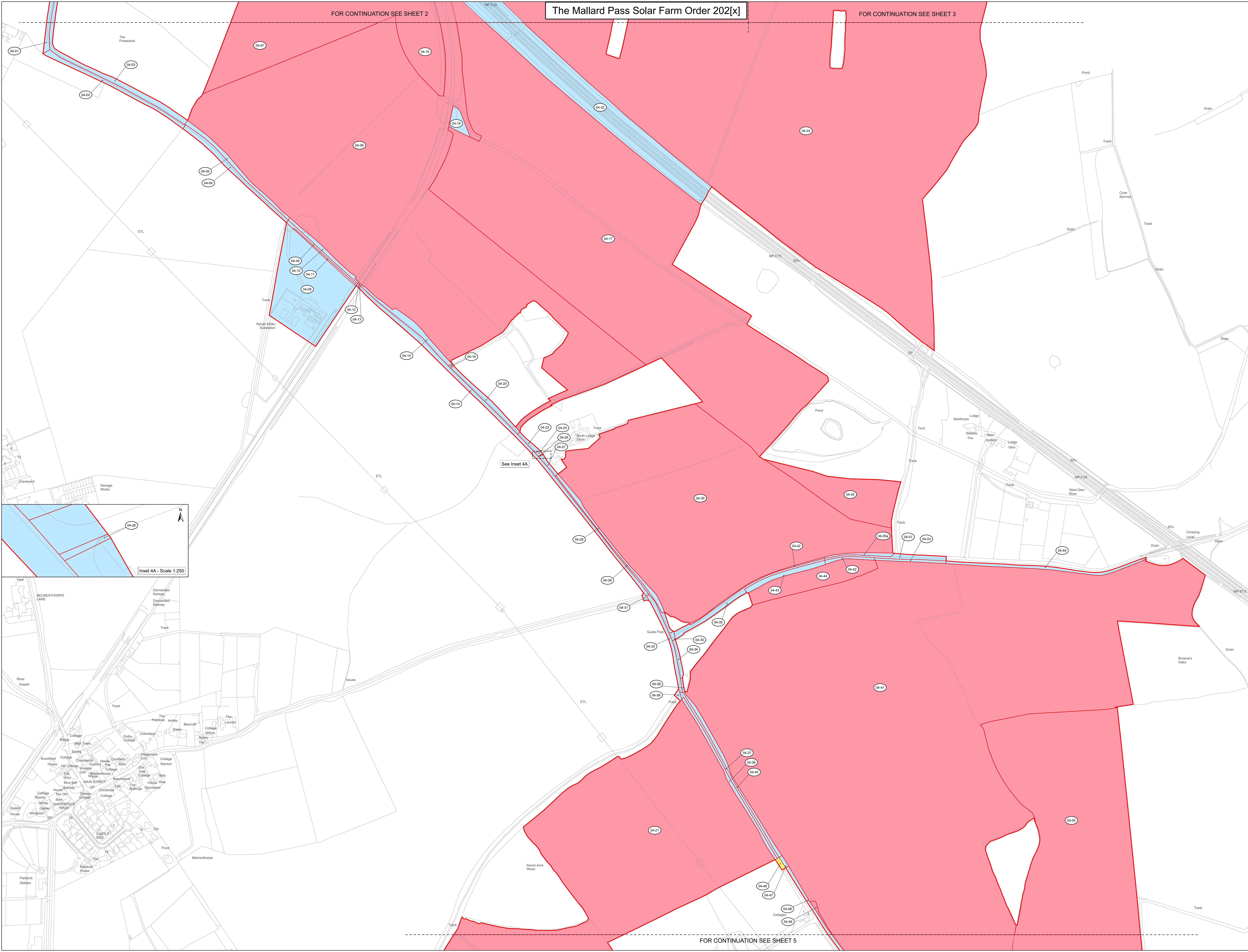
Document reference  
**EN010127/APP/2.1**

This document is not to be used in whole or in part other than for the intended purpose and project for which it was prepared and provided.



FOR CONTINUATION SEE SHEET 2

FOR CONTINUATION SEE SHEET 4 (site of)



- Key**
- Order limits
  - Order land – freehold and leasehold to be compulsorily acquired and in relation to which it is proposed to extinguish easements, servitudes and other private rights.
  - Order land – new rights to be compulsorily acquired and restrictive covenants to be imposed and land in relation to which existing easements, servitudes and other private rights the exercise of which is inconsistent with the rights and restrictions acquired pursuant to the Order are to be extinguished.
  - Order land - temporary use of land during any period of temporary possession the exercise of easements, servitudes and other private rights are to be suspended.
  - Area outside of Order limits

- Notes:**
1. These Land Plans should be read in conjunction with other plans and documents in the Development Consent Order, in particular the Book of Reference (Application Document Reference: EN010127/APP/4.3) and the Statement of Reasons (Application Document Reference: EN010127/APP/4.1)
  2. The plot boundaries have been drawn to the Land Registry boundaries, or where it is available and differs from those boundaries, topographical survey data. The accuracy of these information sources differs from OS Base Mappings, which results in the plot boundaries and/or the Order limits not aligning with the line work shown on the OS Base Mapping set.

Infrastructure Planning (Applications: Prescribed Forms and Procedure) Regulations 2009 - Regulation 5(2)(i)

© Crown copyright and database rights 2022 Ordnance Survey 0100031673. You are permitted to use this data solely to enable you to respond to, or interact with, the organisation that provided you with the data. You are not permitted to copy, sub-licence, distribute or sell any of this data to third parties in any form.

Contains OS data © Crown Copyright and database right 2020

Rev.	Date	Description	Drn	CK'd	App'd
P01	23/05/23	FINAL	EI	OB	LH

Status: Revision 01  
FOR INFORMATION

Client:

Designer:

Project: **MALLARD PASS SOLAR FARM**

Drawing Title: **LAND PLANS SHEET 4 OF 6**

Scale: 1:2,500 @ A0

Spatial Reference System: British National Grid

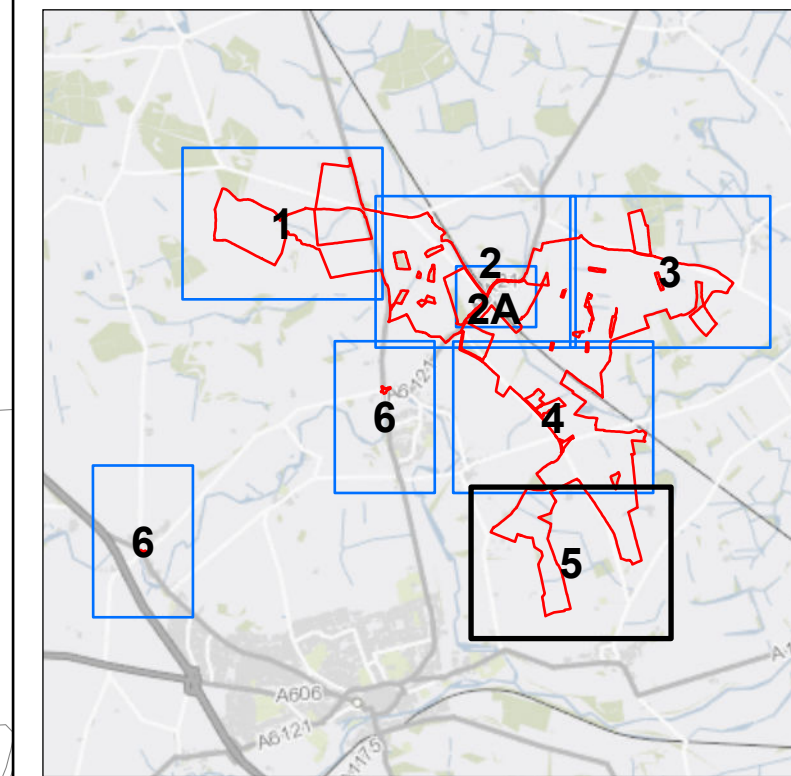
Document reference: EN010127/APP/2.1

This document is not to be used in whole or in part other than for the intended purpose and project for which it was prepared and provided.

The Mallard Pass Solar Farm Order 202[x]

FOR CONTINUATION SEE SHEET 4

KEY PLAN



Key

- Order limits
- Order land – freehold and leasehold to be compulsorily acquired and in relation to which it is proposed to extinguish easements, servitudes and other private rights.
- Order land – new rights to be compulsorily acquired and restrictive covenants to be imposed and land in relation to which existing easements, servitudes and other private rights the exercise of which is inconsistent with the rights and restrictions acquired pursuant to the Order are to be extinguished.
- Order land - temporary use of land during any period of temporary possession the exercise of easements, servitudes and other private rights are to be suspended.
- Area outside of Order limits

Notes:

1. These Land Plans should be read in conjunction with other plans and documents in the Development Consent Order, in particular the Book of Reference (Application Document Reference: EN010127/APPI.3) and the Statement of Reasons (Application Document Reference: EN010127/APPI.4.1)
2. The plot boundaries have been drawn to the Land Registry boundaries, or where it is available and differs from those boundaries, topographical survey data. The accuracy of these information sources differs from OS Base Mappings, which results in the plot boundaries and/or the Order limits not aligning with the line work shown on the OS Base Mapping set.

Infrastructure Planning (Applications: Prescribed Forms and Procedure) Regulations 2009 - Regulation 5(2)(i)

© Crown copyright and database rights 2022 Ordnance Survey 0100031673. You are permitted to use this data solely to enable you to respond to, or interact with, the organisation that provided you with the data. You are not permitted to copy, sub-licence, distribute or sell any of this data to third parties in any form.

Contains OS data © Crown Copyright and database right 2020

P01	23/05/23	FINAL	EI	OB	LH
Rev.	Date	Description	Dm	CK'd	App'd

Status: Revision 01  
**FOR INFORMATION**

Client:



Designer:




Project: **MALLARD PASS SOLAR FARM**

Drawing Title:

**LAND PLANS SHEET 5 OF 6**

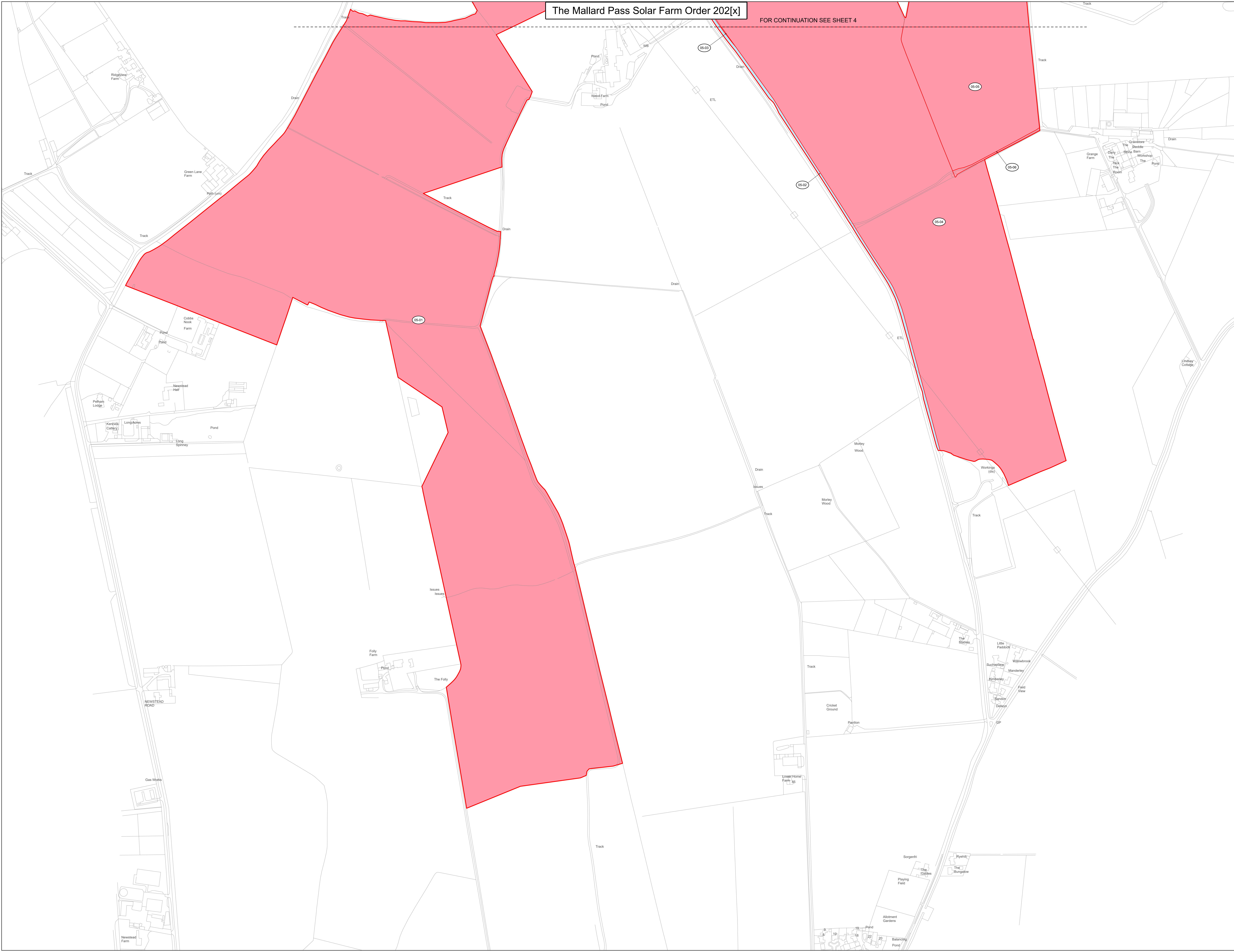
Scale 1:2,500 @ A0  
 Spatial Reference System British National Grid



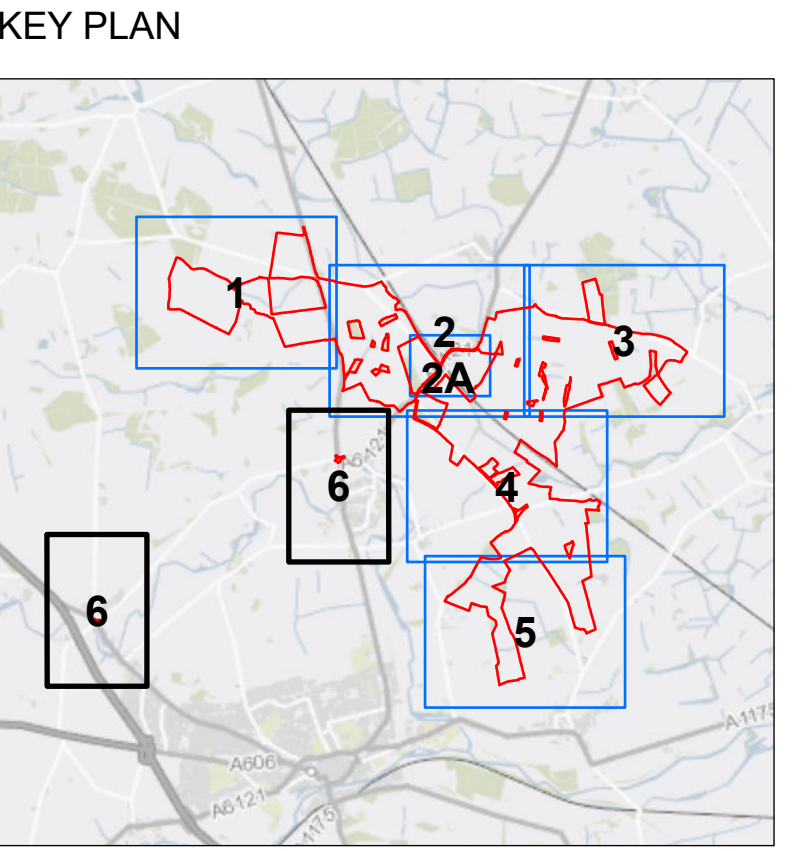
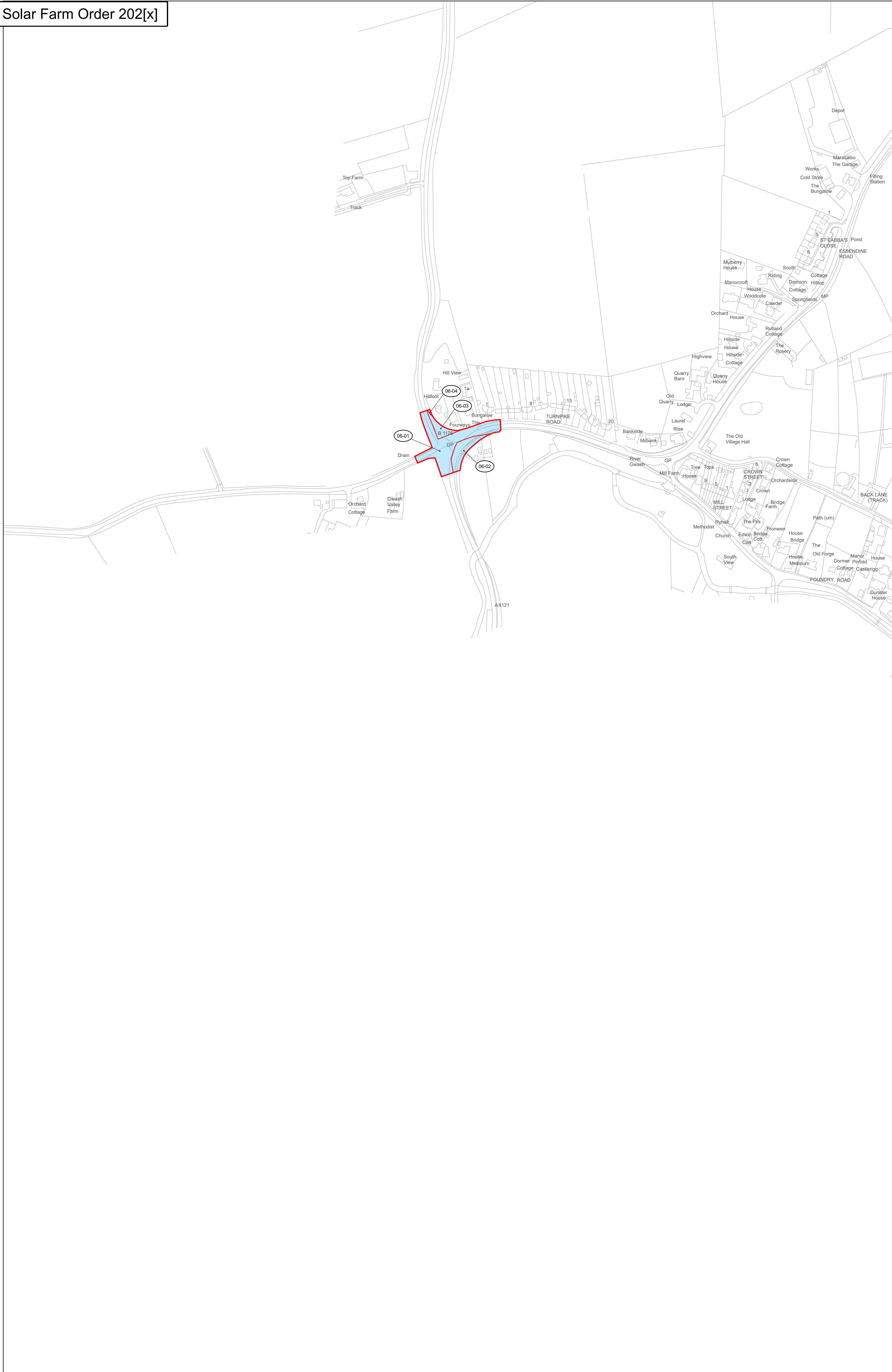
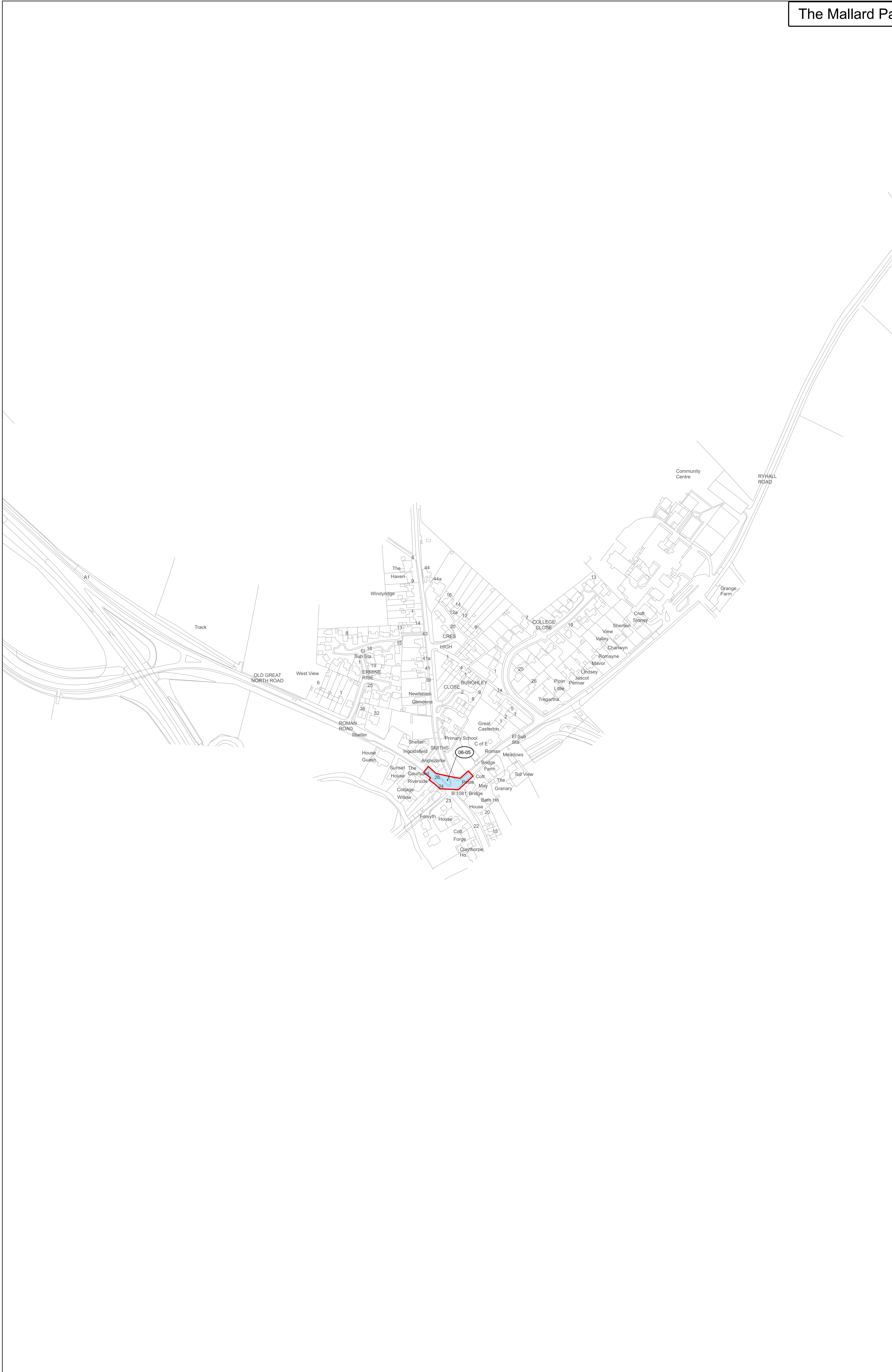
Document reference:

EN010127/APPI.2.1

This document is not to be used in whole or in part other than for the intended purpose and project for which it was prepared and provided.







- Key**
- Order limits
  - Order land – freehold and leasehold to be compulsorily acquired and in relation to which it is proposed to extinguish easements, servitudes and other private rights.
  - Order land – new rights to be compulsorily acquired and restrictive covenants to be imposed and land in relation to which existing easements, servitudes and other private rights the exercise of which is inconsistent with the rights and restrictions acquired pursuant to the Order are to be extinguished.
  - Order land - temporary use of land during any period of temporary possession the exercise of easements, servitudes and other private rights are to be suspended.
  - Area outside of Order limits

- Notes:**
1. These Land Plans should be read in conjunction with other plans and documents in the Development Consent Order, in particular the Book of Reference (Application Document Reference: EN010127/APP/4.3) and the Statement of Reasons (Application Document Reference: EN010127/APP/4.1)
  2. The plot boundaries have been drawn to the Land Registry boundaries, or where it is available and differs from those boundaries, topographical survey data. The accuracy of these information sources differs from OS Base Mappings, which results in the plot boundaries and/or the Order limits not aligning with the line work shown on the OS Base Mapping set.

Infrastructure Planning (Applications: Prescribed Forms and Procedure) Regulations 2009 - Regulation 5(2)(i)

© Crown copyright and database rights 2022 Ordnance Survey 0100031673. You are permitted to use this data solely to enable you to respond to, or interact with, the organisation that provided you with the data. You are not permitted to copy, sub-licence, distribute or sell any of this data to third parties in any form.

Contains OS data © Crown Copyright and database right 2020

Rev.	Date	Description	Dm	CK'd	App'd
P01	23/05/23	FINAL	EI	OB	LH

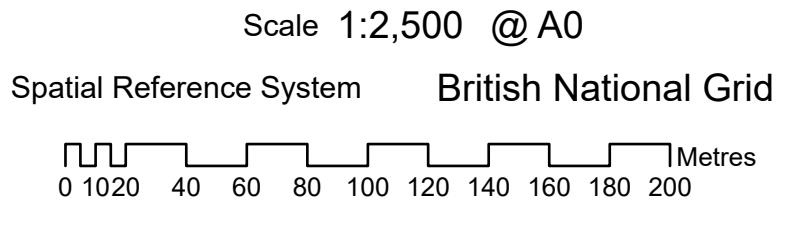
Status: Revision 01  
**FOR INFORMATION**

Client: 

Designer: 

Project: **MALLARD PASS SOLAR FARM**

Drawing Title: **LAND PLANS SHEET 6 OF 6**



Document reference: EN010127/APP/2.1

This document is not to be used in whole or in part other than for the intended purpose and project for which it was prepared and provided.

